


STPN JMH
SEA ICE
CONDITION CHART
18 DEC 2007

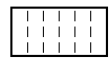
SEA ICE CONCENTRATION (UNIT 1/10)



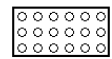
9-10



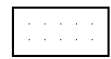
7-8



4-6



1-3



<1

—2— SEA SURFACE TEMPERATURE(℃)

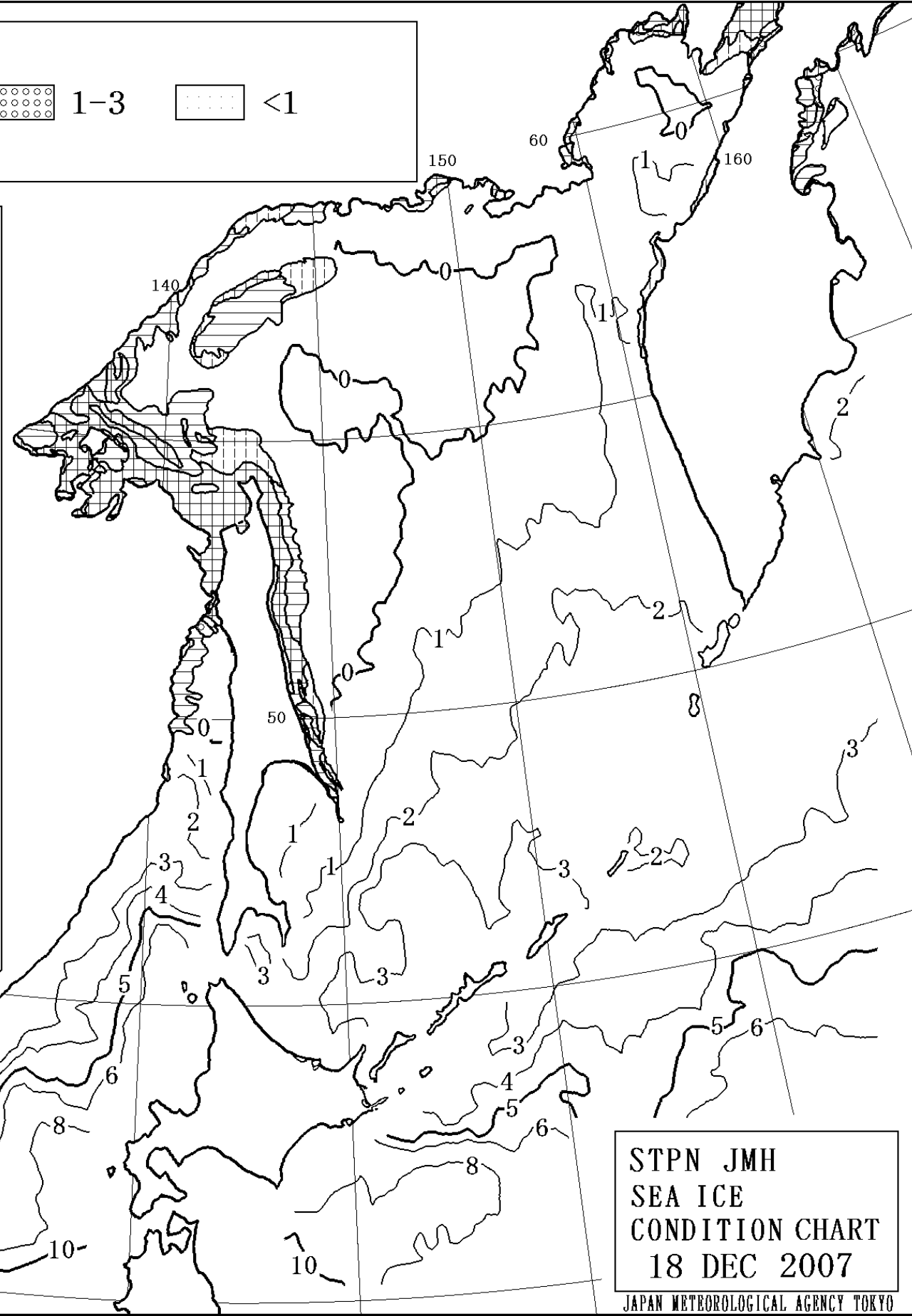
全般海氷情報 SEA ICE INFORMATION (NO. 5)

サハリン東岸からのびる海氷域の南端は、
(48.2° N, 145.0° E) 付近にあります。

THE LOCATION OF THE SOUTH EDGE OF SEA ICE
ALONG THE EASTERN COAST OF SAKHALIN IS ABOUT
(48.2° N, 145.0° E).

(平成 19 年 12 月 18 日 17 時 気象庁発表)

*NEXT ISSUE
21 DEC 2007



STPN JMH
SEA ICE
CONDITION CHART
18 DEC 2007

JAPAN METEOROLOGICAL AGENCY TOKYO