


STPN JMH
SEA ICE
CONDITION CHART
15 JAN 2008

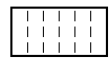
SEA ICE CONCENTRATION (UNIT 1/10)



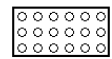
9-10



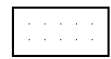
7-8



4-6



1-3



<1

—2— SEA SURFACE TEMPERATURE(℃)

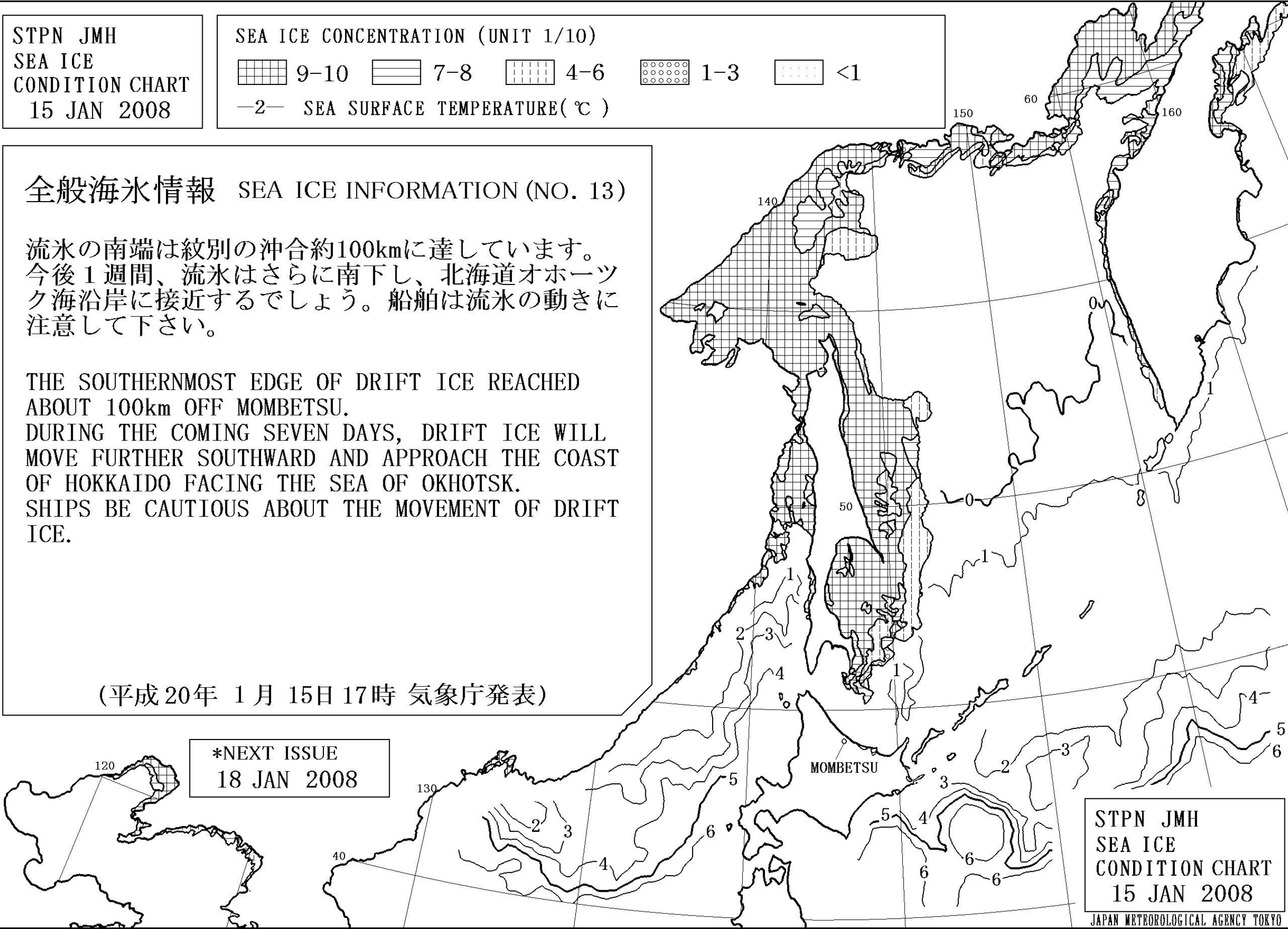
全般海氷情報 SEA ICE INFORMATION (NO. 13)

流氷の南端は紋別の沖合約100kmに達しています。今後1週間、流氷はさらに南下し、北海道オホーツク海沿岸に接近するでしょう。船舶は流氷の動きに注意して下さい。

THE SOUTHERNMOST EDGE OF DRIFT ICE REACHED ABOUT 100km OFF MOMBETSU. DURING THE COMING SEVEN DAYS, DRIFT ICE WILL MOVE FURTHER SOUTHWARD AND APPROACH THE COAST OF HOKKAIDO FACING THE SEA OF OKHOTSK. SHIPS BE CAUTIOUS ABOUT THE MOVEMENT OF DRIFT ICE.

(平成20年 1月 15日 17時 気象庁発表)

*NEXT ISSUE
18 JAN 2008



STPN JMH
SEA ICE
CONDITION CHART
15 JAN 2008

JAPAN METEOROLOGICAL AGENCY TOKYO