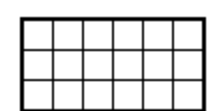



STPN JMH
SEA ICE
CONDITION CHART
6 JAN 2009

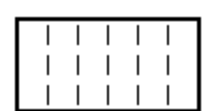
SEA ICE CONCENTRATION (UNIT 1/10)



9-10



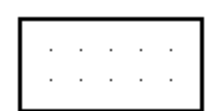
7-8



4-6



1-3



<1

—2— SEA SURFACE TEMPERATURE(℃)

全般海氷情報 SEA ICE INFORMATION (NO.11)

サハリン東岸からのびる海氷域の南端は北緯46度付近にあります。
今後1週間、北の風によりサハリン東岸の海氷域はさらに南下する見込みです。船舶は流氷の動きに注意して下さい。

THE SOUTH EDGE OF SEA ICE ALONG THE EASTERN COAST OF SAKHALIN IS AROUND 46° N.
DURING THE COMING SEVEN DAYS, SEA ICE EXTENT ALONG THE EASTERN COAST OF SAKHALIN WILL FURTHER MOVE SOUTHWARD DUE TO NORTH WIND.
SHIPS BE CAUTIOUS ABOUT THE MOVEMENT OF DRIFT ICE.

(平成21年 1月 6日 17時 気象庁発表)

*NEXT ISSUE
9 JAN 2009

STPN JMH
SEA ICE
CONDITION CHART
6 JAN 2009

JAPAN METEOROLOGICAL AGENCY TOKYO

